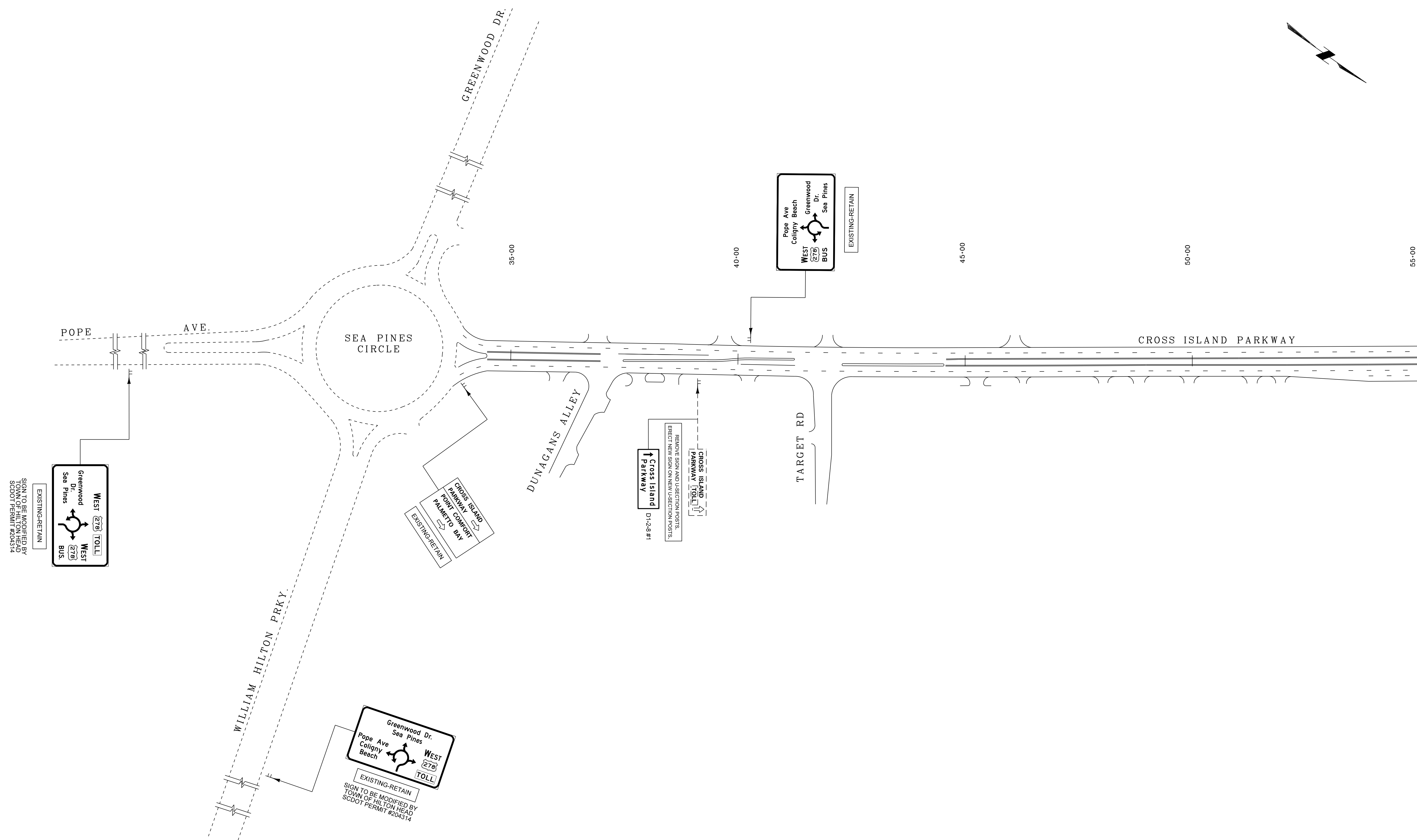



# US-278 (CROSS ISLAND PARKWAY) -- CONCEPTUAL SIGNING PLAN

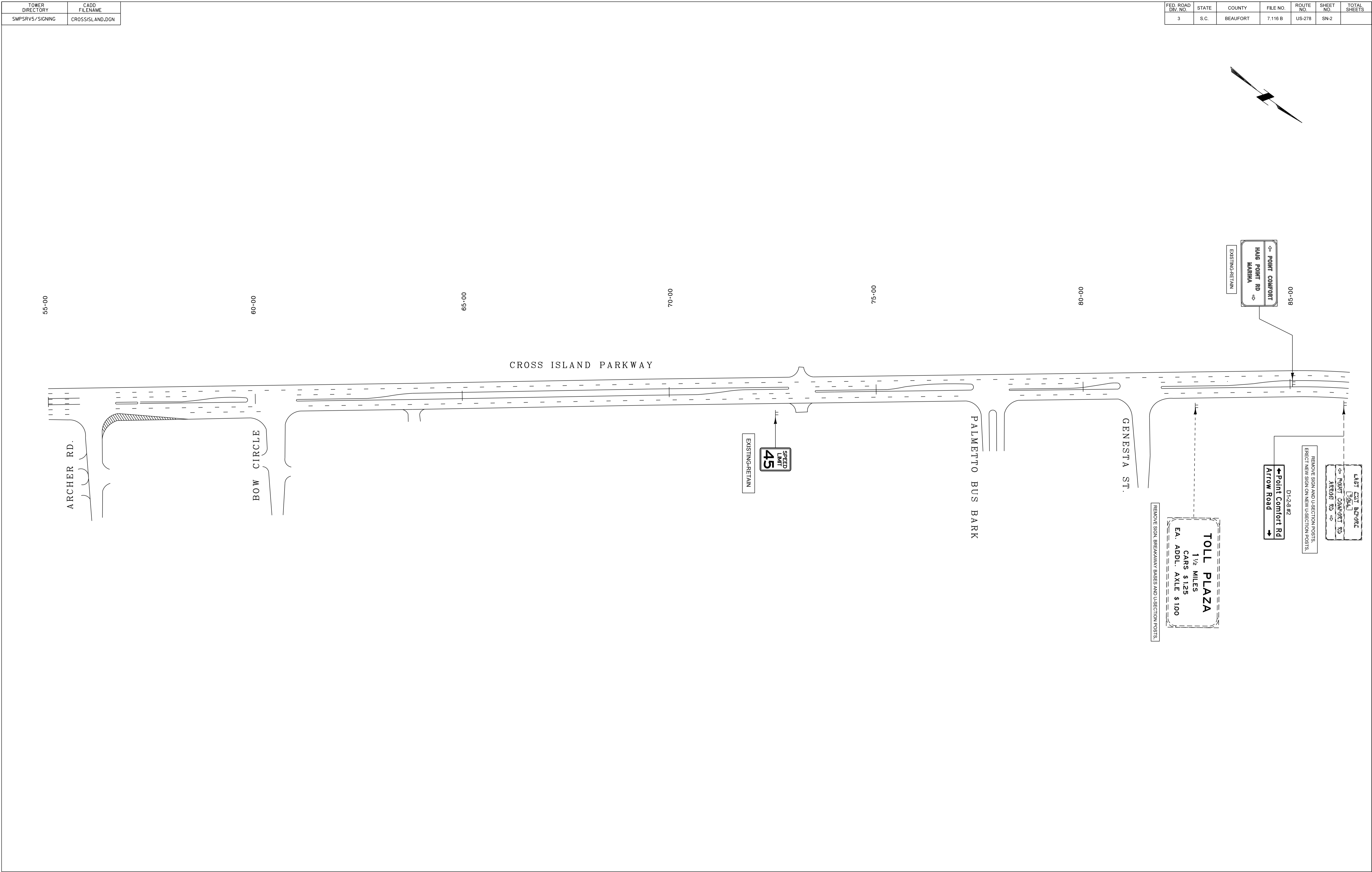
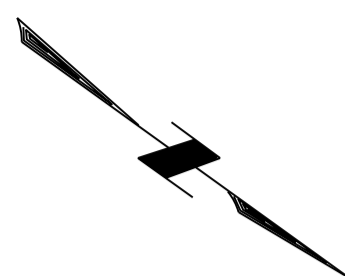


SIGN TO BE MODIFIED BY TOWN OF HILTON HEAD SCDOT PERMIT #204314

SIGN TO BE MODIFIED BY TOWN OF HILTON HEAD SCDOT PERMIT #204314

TOWER DIRECTORY	CADD FILENAME
SMP5RV5/SIGNING	CROSSISLAND.DGN

FED. ROAD DIST. NO.	STATE	COUNTY	FILE NO.	ROUTE NO.	SHEET NO.	TOTAL SHEETS
3	S.C.	BEAUFORT	7.116 B	US-278	SN-2	



ARCHER RD.

BOW CIRCLE

CROSS ISLAND PARKWAY

PALMETTO BUS BARK

GENESTA ST.

**TOLL PLAZA**  
 1 1/2 MILES  
 CARS \$ 125  
 EA. ADDL. AXLE \$ 100

REMOVE SIGN, BREAKAWAY BASES AND USECTION POSTS.

← Point Comfort Rd  
 Arrow Road →

D1-2-8 #2

REMOVE SIGN AND USECTION POSTS.  
 ERECT NEW SIGN ON NEW USECTION POSTS.

Last Exit Before  
 Point Comfort Rd  
 Arrow Rd

↔ POINT COMFORT  
 RD  
 MAINNA ↔

EXISTING-RETAIN

REMOVE SIGN AND USECTION POSTS.  
 ERECT NEW SIGN ON NEW USECTION POSTS.

55-00

60-00

65-00

70-00

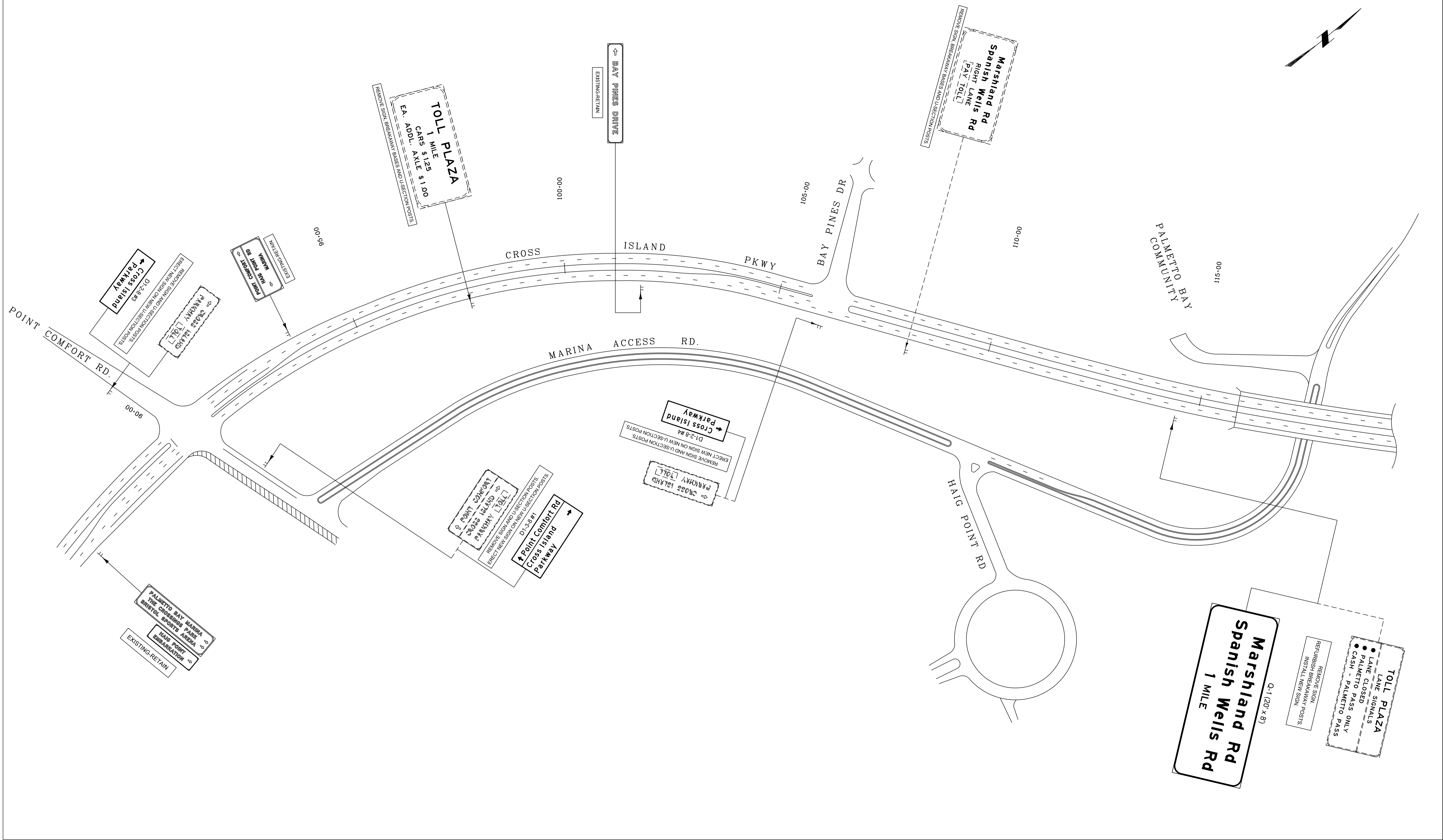

75-00

80-00

00-58

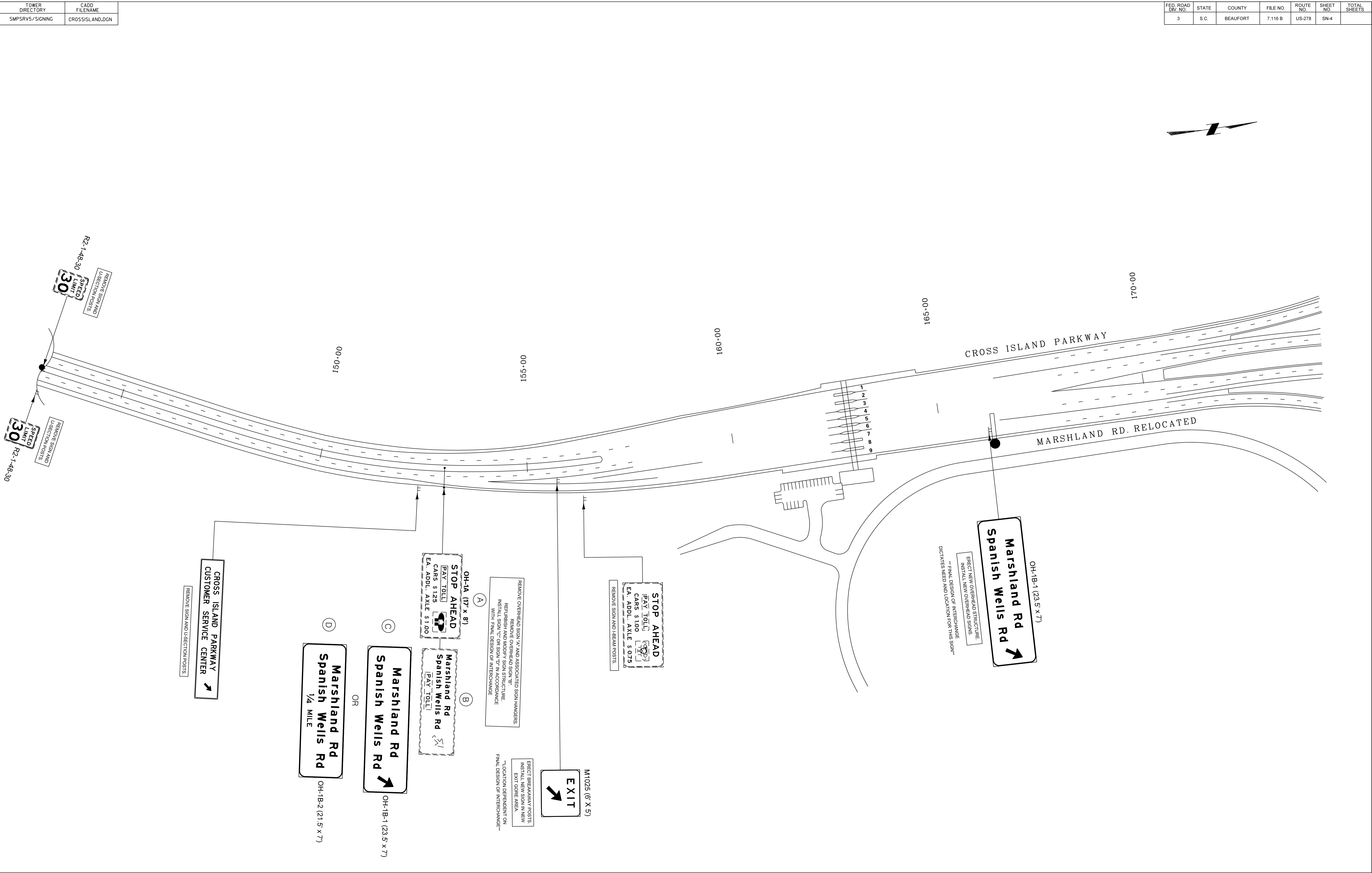
SPEED  
 LIMIT  
 45

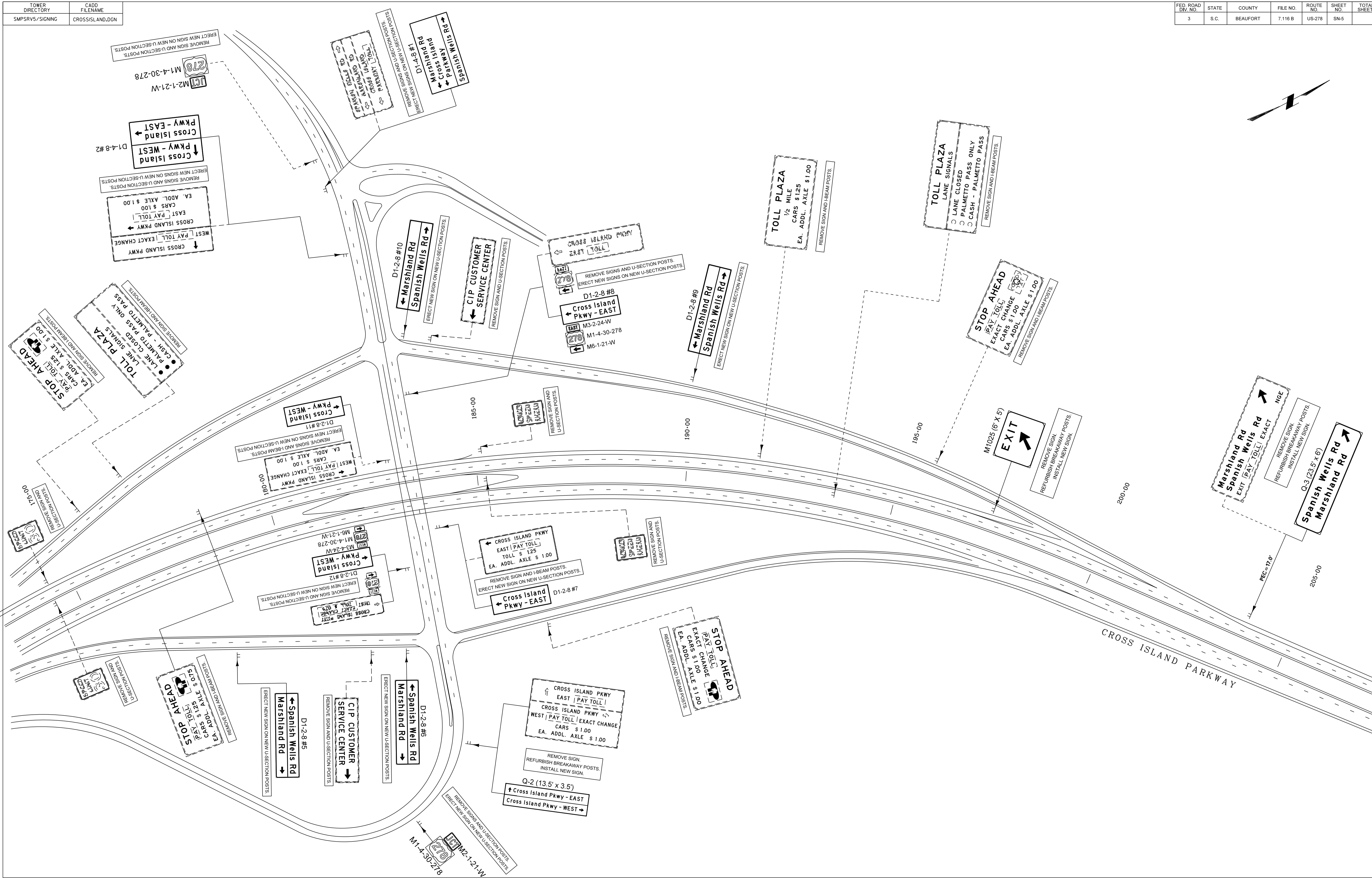
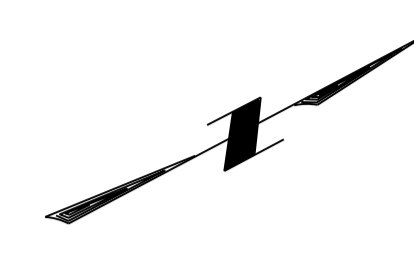
EXISTING-RETAIN



FED. ROAD DIV. NO.	STATE	COUNTY	FILE NO.	ROUTE NO.	SHEET NO.	TOTAL SHEETS
3	S.C.	BEAUFORT	7.116 B	US-278	SN-4	

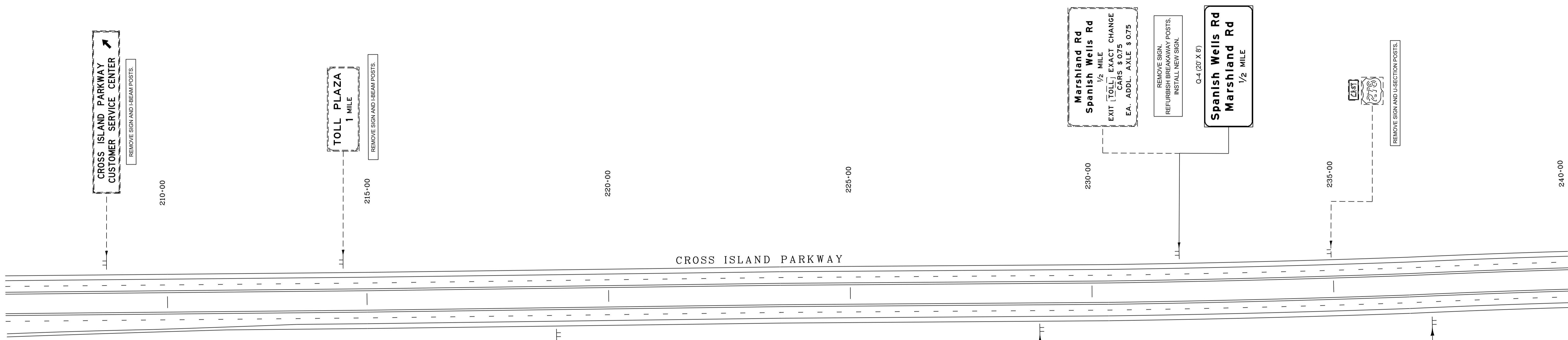

TOWER DIRECTORY	CADD FILENAME
SMP5RV5/SIGNING	CROSSISLAND.DGN





TOWER DIRECTORY	CADD FILENAME
SMPSRVS/SIGNING	CROSSISLAND.DGN

FED. ROAD DIST. NO.	STATE	COUNTY	FILE NO.	ROUTE NO.	SHEET NO.	TOTAL SHEETS
3	S.C.	BEAUFORT	7.116 B	US-278	SN-6	



CROSS ISLAND PARKWAY

210+00

215+00

220+00

225+00

230+00

235+00

240+00

CROSS ISLAND PARKWAY  
CUSTOMER SERVICE CENTER

REMOVE SIGN AND I-BEAM POSTS

TOLL PLAZA  
1 MILE

REMOVE SIGN AND I-BEAM POSTS

Marshland Rd  
Spanish Wells Rd  
1/2 MILE  
EXIT [TOLL] EXACT CHANGE  
CARS \$ 075  
EA. ADDL. AXLE \$ 075

REMOVE SIGN,  
REFURBISH BREAKAWAY POSTS,  
INSTALL NEW SIGN.

Spanish Wells Rd  
Marshland Rd  
1/2 MILE

Q-4 (20' X 8')

EAST  
BUS 278

REMOVE SIGN AND I-SECTION POSTS

WEST  
BUS 278  
M3-4-30-W  
M1-4-45-278

ERECT NEW SIGNS ON NEW I-SECTION POSTS

SPEED  
LIMIT  
45

ERECT NEW SIGN ON NEW I-BEAM POSTS

BUS 278 EAST  
Gum Tree Road  
Wm. Hilton Pkwy  
1 MILE

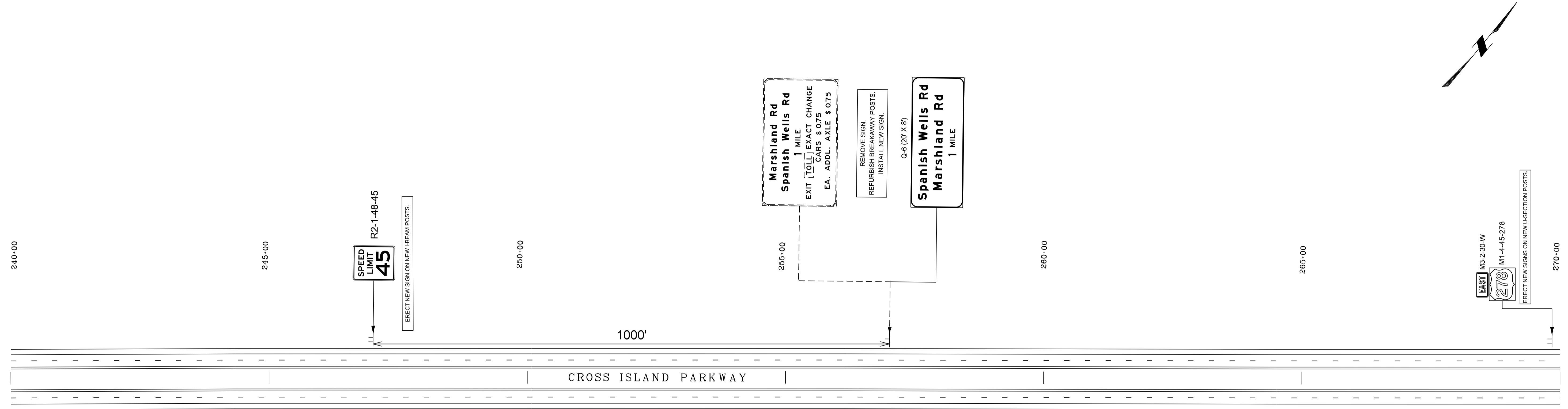
REMOVE SIGN,  
REFURBISH BREAKAWAY POSTS,  
INSTALL NEW SIGN.

Q-5 (16.5' X 12')

BUS 278 EAST  
Gum Tree Road  
Wm. Hilton Pkwy  
1 MILE

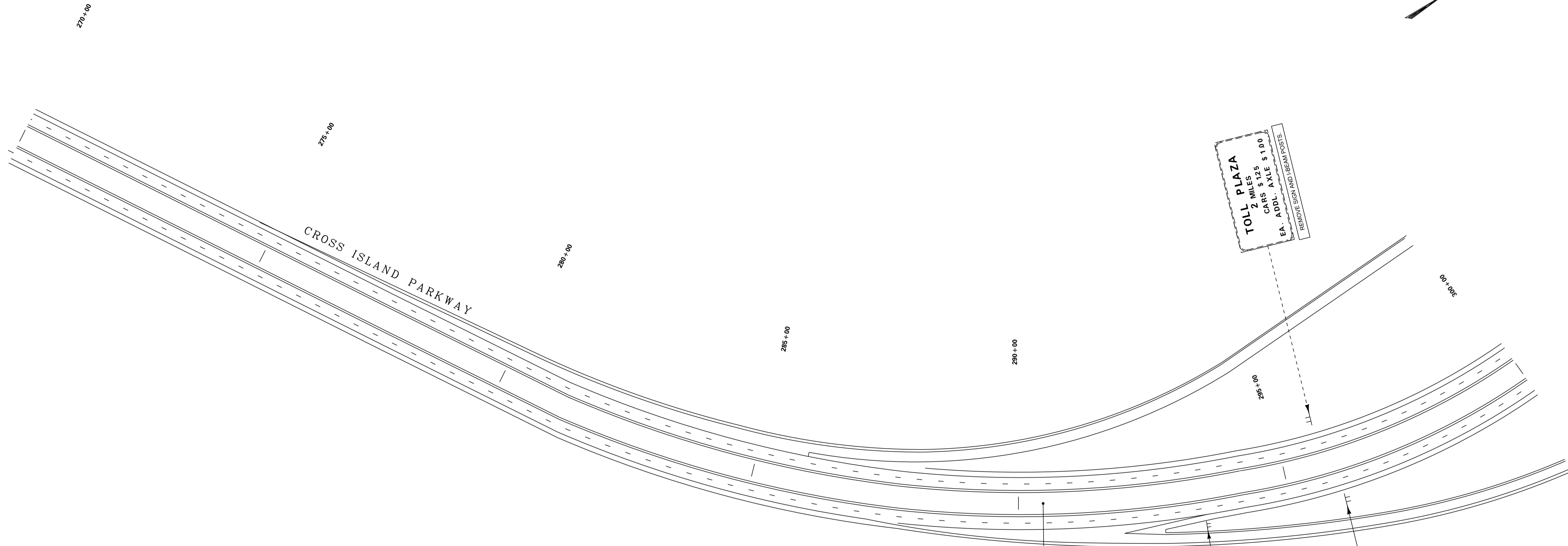

TOWER DIRECTORY	CADD FILENAME
SMPSRV5/SIGNING	CROSSISLAND.DGN

FED. ROAD DIV. NO.	STATE	COUNTY	FILE NO.	ROUTE NO.	SHEET NO.	TOTAL SHEETS
3	S.C.	BEAUFORT	7.116 B	US-278	SN-7	



TOWER DIRECTORY	CADD FILENAME
SMP5RV5/SIGNING	CROSSISLAND.DGN

FED. ROAD DIV. NO.	STATE	COUNTY	FILE NO.	ROUTE NO.	SHEET NO.	TOTAL SHEETS
3	S.C.	BEAUFORT	7.116 B	US-278	SN-8	



**TOLL PLAZA**  
 2 MILES  
 CARS \$1.25  
 EA. ADDL. AXLE \$1.00  
 REMOVE SIGN AND TREAM POSTS.

**EXIT**  
 M1025 (6' X 5')  
 ERECT BREAKAWAY POSTS.  
 INSTALL NEW SIGN.

**Spanish Wells Rd**  
 NEXT LEFT  
 3/4 MILE  
 REMOVE SIGN.  
 REFURBISH BREAKAWAY POSTS.  
 INSTALL NEW SIGN.

**Spanish Wells Rd**  
 NEXT LEFT  
 1 MILE

OH-2A (13' X 13.5')  
**278 WEST**  
 To I-95  
 Savannah

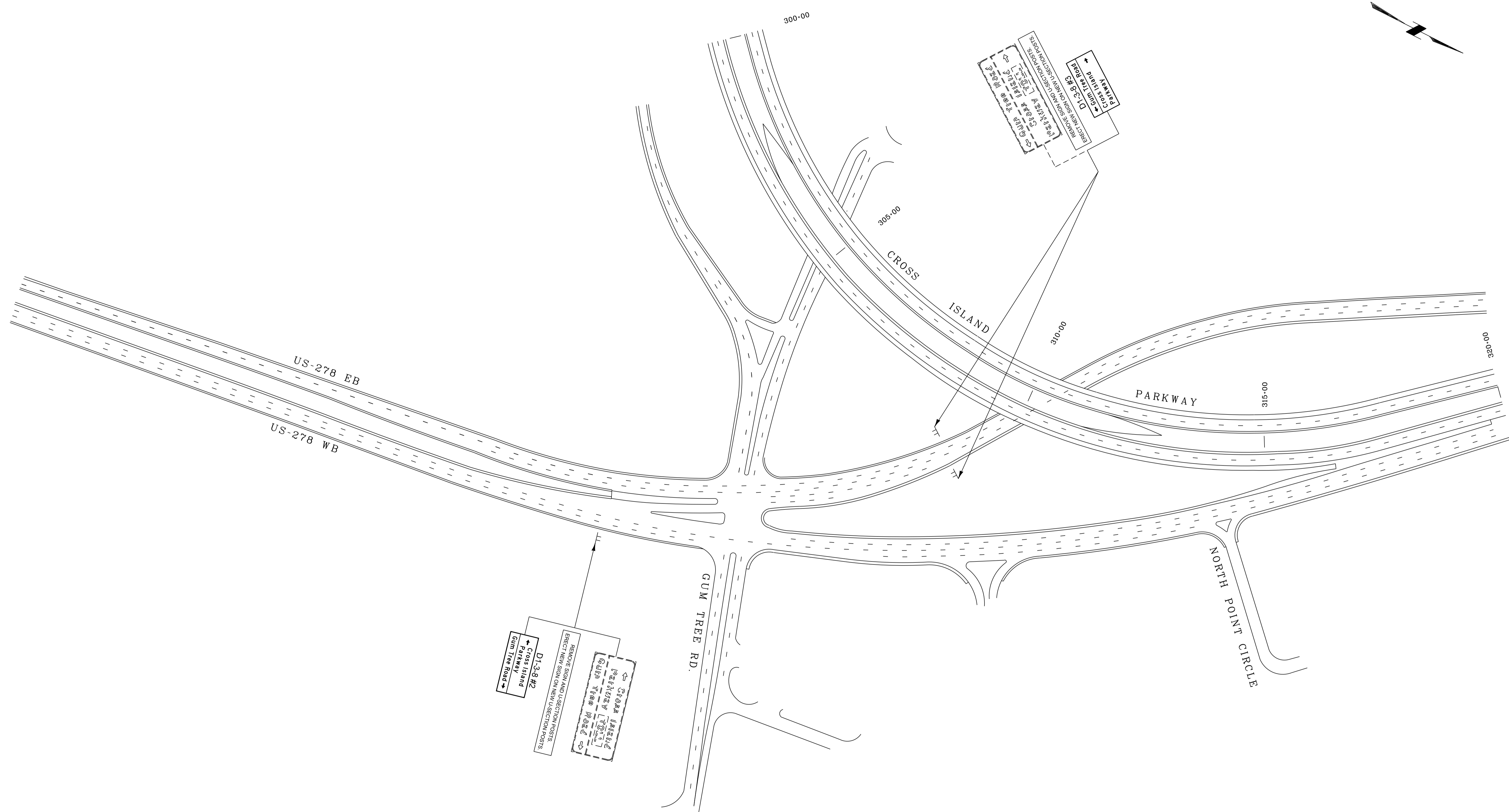
OH-2B (20.5' X 12.5')  
 BUS. **278 EAST**  
 Wm. Hilton  
 Parkway  
 Gum Tree Rd

REMOVE OVERHEAD SIGNS.  
 REFURBISH OVERHEAD STRUCTURE.  
 INSTALL NEW SIGNS.



TOWER DIRECTORY	CADD FILENAME
SMPSRVS/SIGNING	CROSSISLAND.DGN

FED. ROAD DIV. NO.	STATE	COUNTY	FILE NO.	ROUTE NO.	SHEET NO.	TOTAL SHEETS
3	S.C.	BEAUFORT	7.116 B	US-278	SN-9	



← Cross Island Parkway Gum Tree Road →  
**D1-3-8 #2**  
 ← Cross Island Parkway Gum Tree Road →  
 REMOVE SIGN AND USE SECTION POSTS  
 ERECT NEW SIGN ON NEW SECTION POSTS

← Parkway Cross Island Parkway →  
**D1-3-8 #3**  
 ← Parkway Cross Island Parkway →  
 REMOVE SIGN AND USE SECTION POSTS  
 ERECT NEW SIGN ON NEW SECTION POSTS

